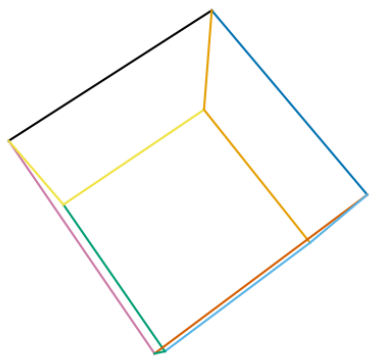
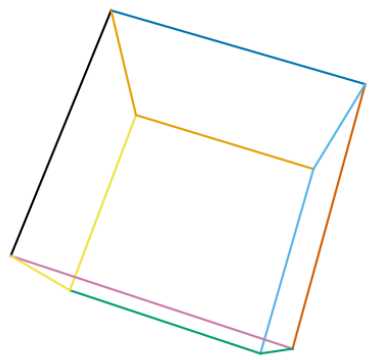


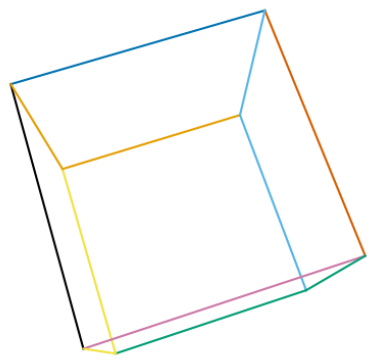
1 -135.195238 504.555496 0.000000



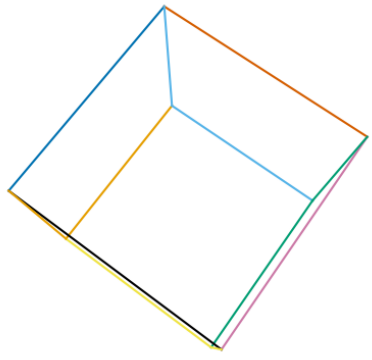
2 -109.375245 504.555496 79.465767



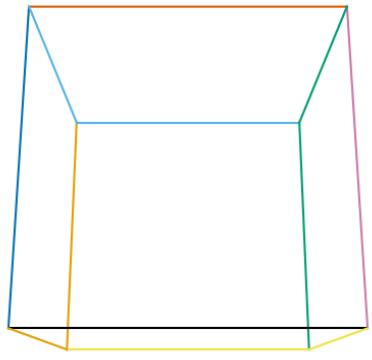
3 -41.777626 504.555496 128.578312



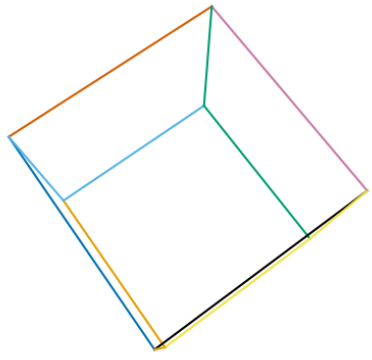
4 41.777626 504.555496 128.578312



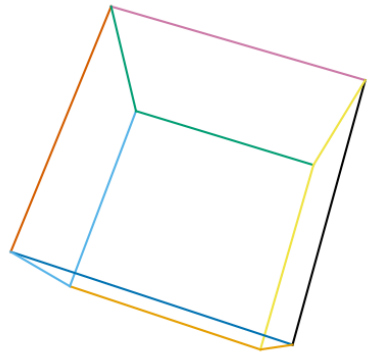
5 109.375245 504.555496 79.465767



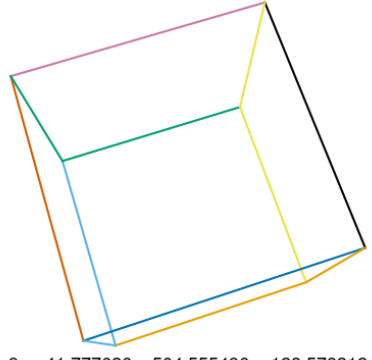
6 135.195238 504.555496 0.000000



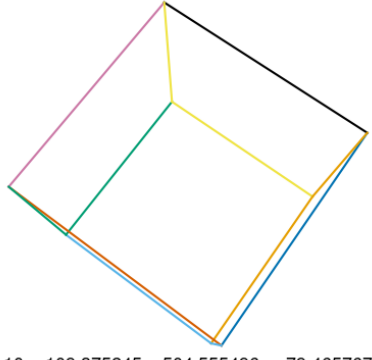
7 109.375245 504.555496 -79.465767



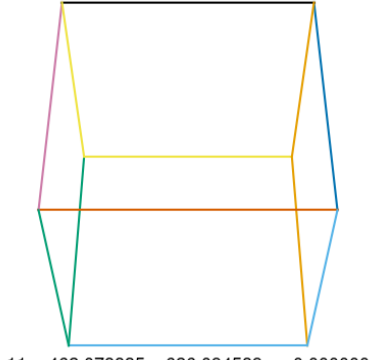
8 41.777626 504.555496 -128.578312



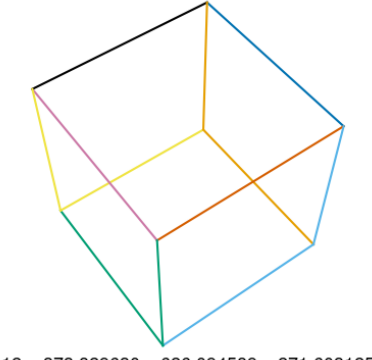
9 -41.777626 504.555496 -128.578312



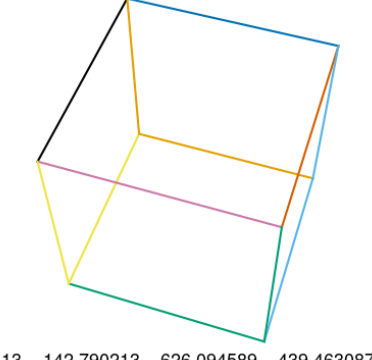
10 -109.375245 504.555496 -79.465767



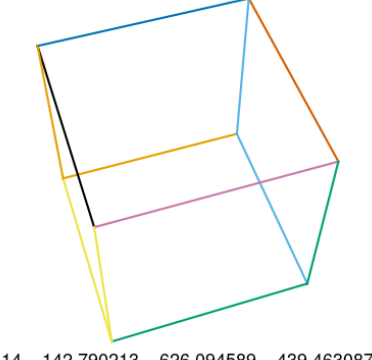
11 -462.078835 626.094589 0.000000



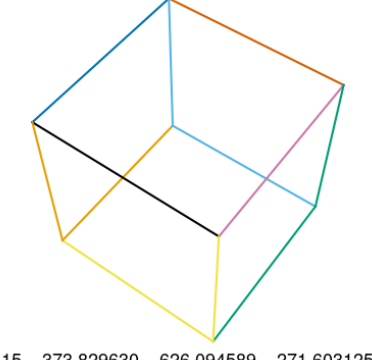
12 -373.829630 626.094589 271.603125



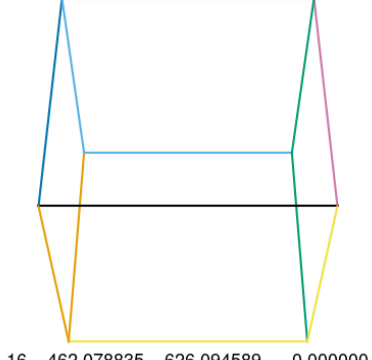
13 -142.790213 626.094589 439.463087



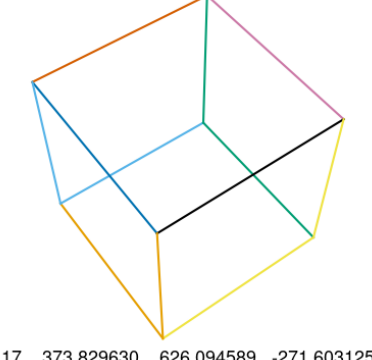
14 142.790213 626.094589 439.463087



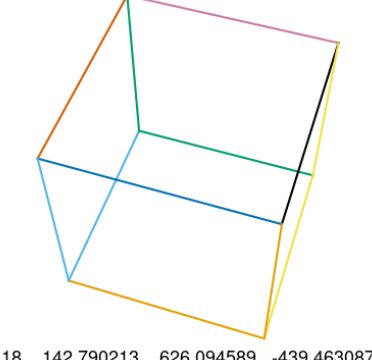
15 373.829630 626.094589 271.603125



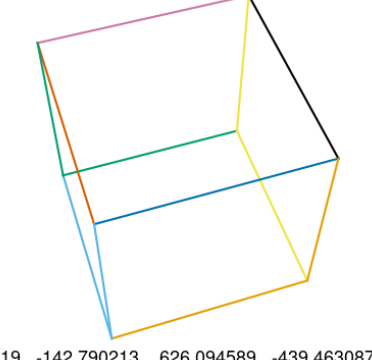
16 462.078835 626.094589 0.000000



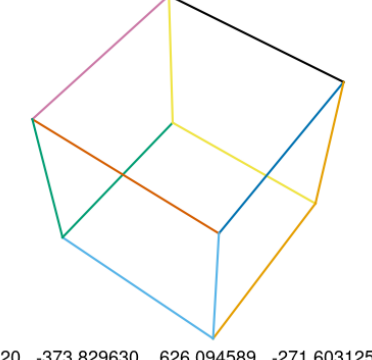
17 373.829630 626.094589 -271.603125



18 142.790213 626.094589 -439.463087



19 -142.790213 626.094589 -439.463087



20 -373.829630 626.094589 -271.603125

